

ORDINANCE NO

00120

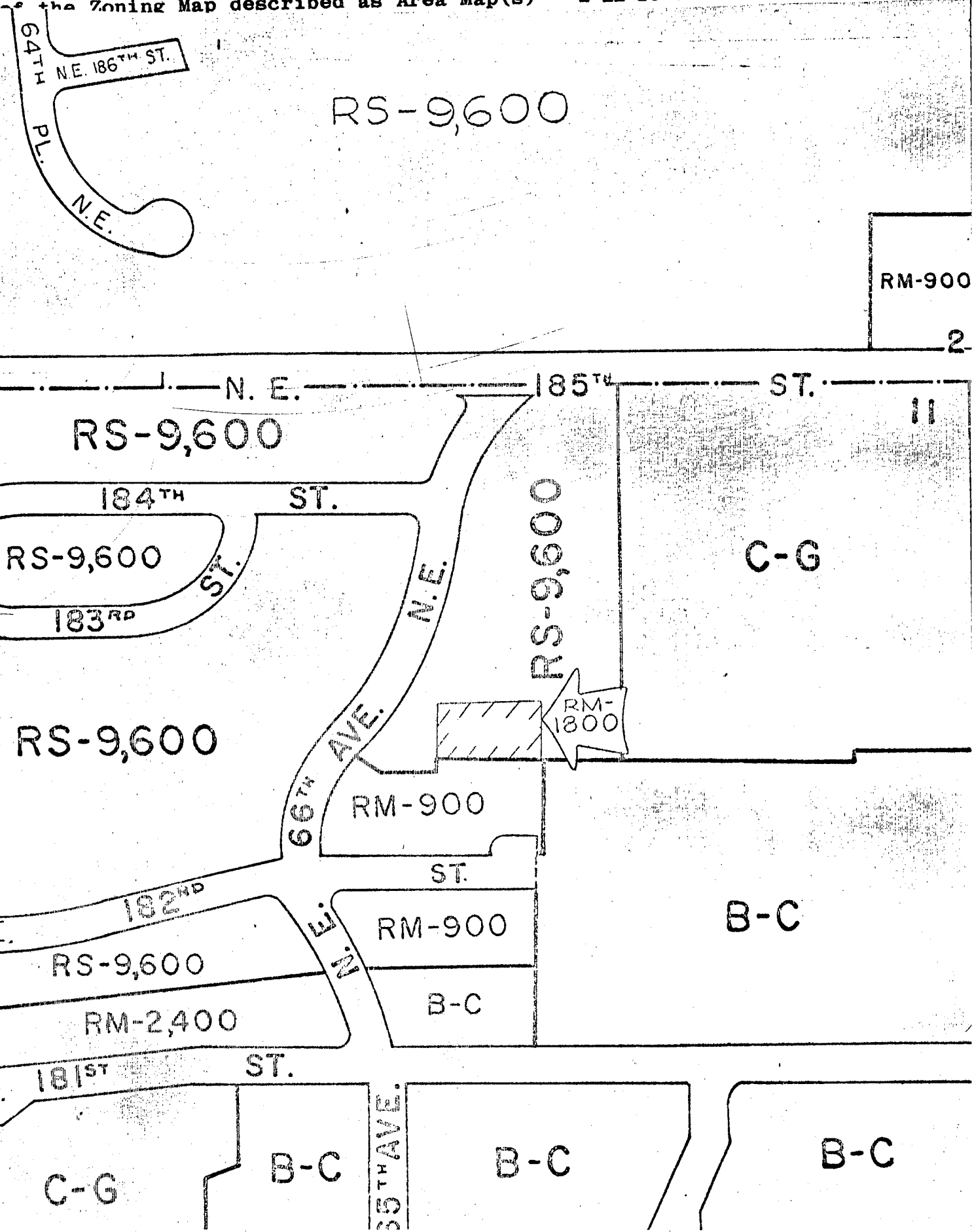
P- VOL 01 PAGE 303
69-142

AN ORDINANCE AMENDING KING COUNTY ZONING RESOLUTION NO. 25789, AS AMENDED BY AMENDING THE ZONING MAP THEREOF RECLASSIFYING CERTAIN PROPERTY THEREON.

WHEREAS DAVID CEIS, ET AL has petitioned King County, requesting reclassification of property described in said petition and all legal requirements have been performed; and

WHEREAS, the Department of Planning has transmitted to the King County Council, King County, Washington, a copy of the Department's findings and action recommending that the Zoning Map be amended and for the reasons stated therein; and

NOW THEREFORE BE IT ORDAINED that the King County Council does hereby adopt the findings and recommendations of the Department of Planning as its own and does hereby reclassify certain property to RM1800 as shown hereon and legally described herein which lies within the part(s) of the Zoning Map described as Area Map(s) E 11-26-4




LEGAL DESCRIPTION:

A portion of government Lot 1, Section 11, Township 26, Range 4 East, described as follows:

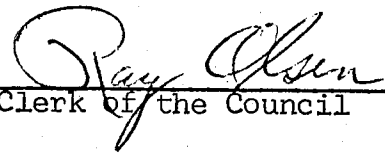
Beginning at the northeast corner of Lot 3, Block 14, Northlake Terrace, Volume 33, Page 20; thence North 2°52'54" East 90.00 feet; thence North 87°07'06" West 164.00 feet; thence South 2°52'54" West 90.00 feet; thence South 87°07'06" East 164.00 feet to the point of beginning, less County roads.

INTRODUCED and read for the first time this 18th day of August, 1969.

PASSED by the Council at a regular meeting thereof on the 18th day of August, 1969.


Chairman of the County Council

ATTEST:


ACTING Clerk of the Council

APPROVED this _____ day of _____, 1969.

King County Executive

ORDINANCE READINGS

1st Aug 4, 1969
2nd Aug 18, 1969
3rd Aug 18, 1969
Effective Date.....